

THE NORTHWEST FRONTIER

Large-scale Maps for Campaigns in the World of Tékumel

This set of six maps was first drawn for the use of the players in Professor M.A.R. Barker's own EMPIRE OF THE PETAL THRONE campaign. The artist, Craig Smith, produced them after extensive research and consultation with Professor Barker. Since their inception, they have proved to be most useful in the adventures of players in several campaigns. The locations and ancient sites on these maps have provided many hours of danger, excitement, and enjoyment; however, many of the old ruins have not yet been explored and must be presumed dangerous!

This set of maps covers the area from *Pijnar* in the northwest to *Khirgar* in the south; thus, sections of *Pijena*, western *Milumanaya*, and the northern border of the *Seal Empire of Tsolyanu* are detailed. Each of the large hexes on the maps corresponds to the same-numbered hex on the large campaign maps supplied with the boxed game, EMPIRE OF THE PETAL THRONE®. Each of these with heavy borders is approximately 133 kilometers across; the smaller hexes on these maps are thus 9.5 kilometers in width.

It should also be noted that for ease of use by the gamesmaster, the maps overlap and connect with each other. A small number, one to six (1-6 on the maps) is at the upper left corner of each map. The sequence for connecting the maps is as follows:

1	2
3	4
5	6



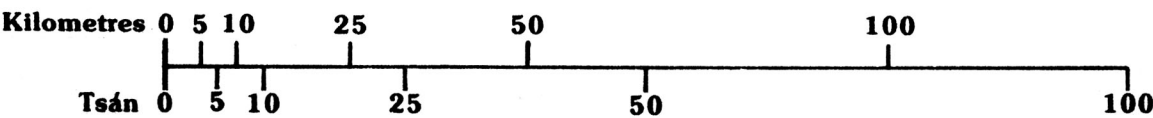
1278 Selby Avenue
St. Paul MN 55104
USA

©1981, 1982 Adventure Games, Inc.

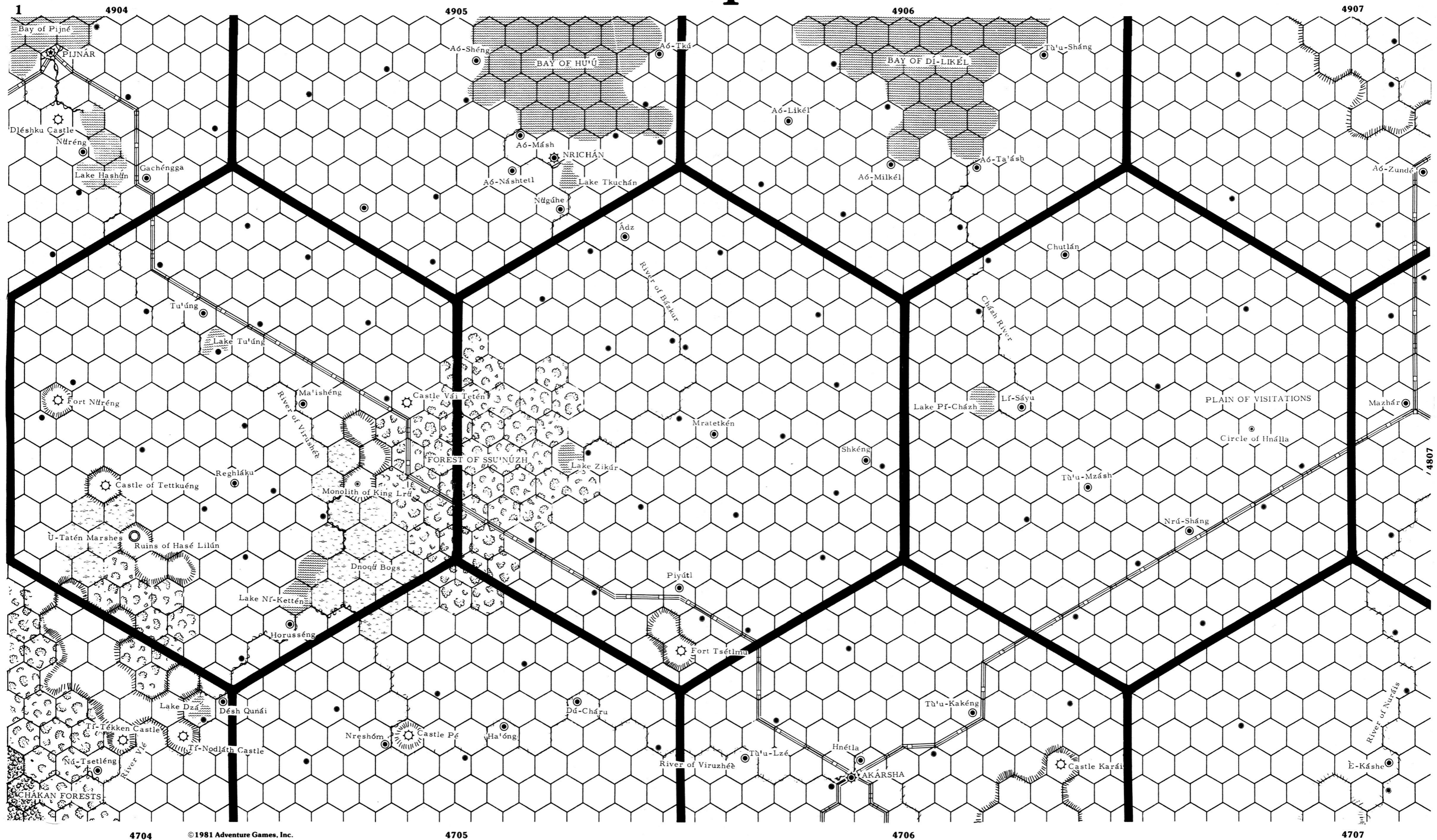
Printed in the U.S.A.
First Printing 1979
Second Printing 1981
Third Printing 1982

Adventure Games, Inc.
1278 Selby Avenue
St. Paul, Minnesota 55104

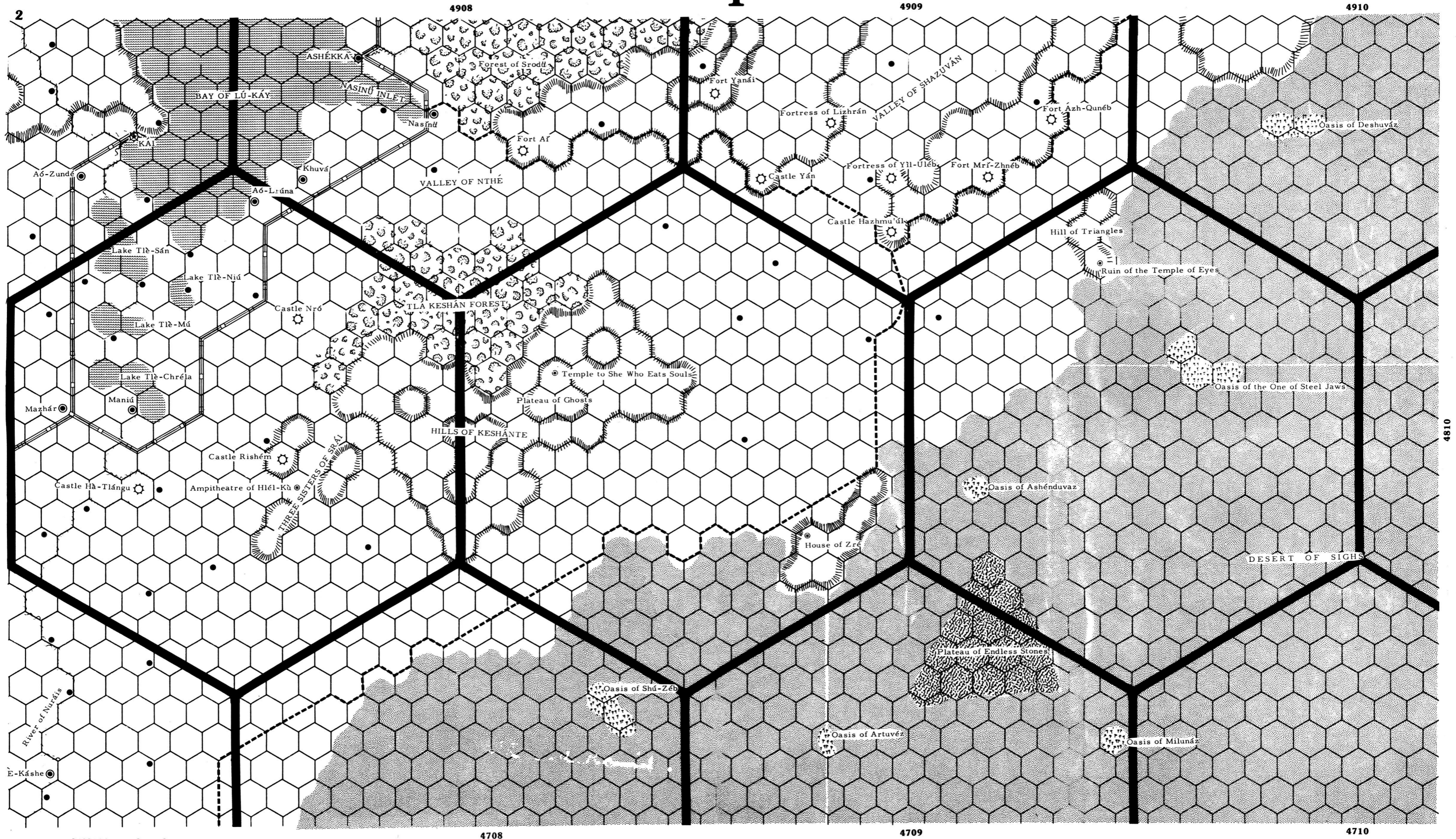
catalog number
813950010



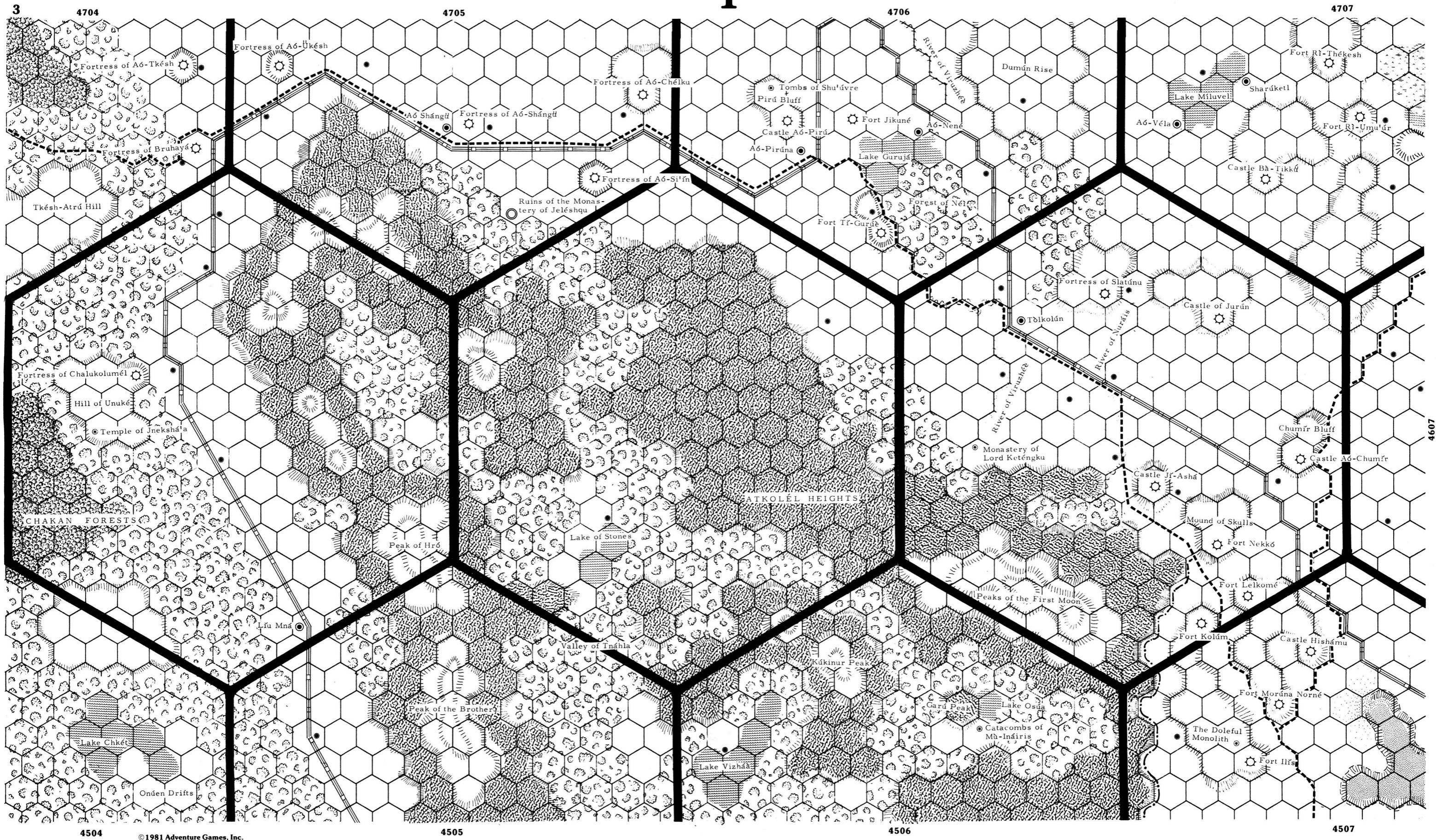
Map 1



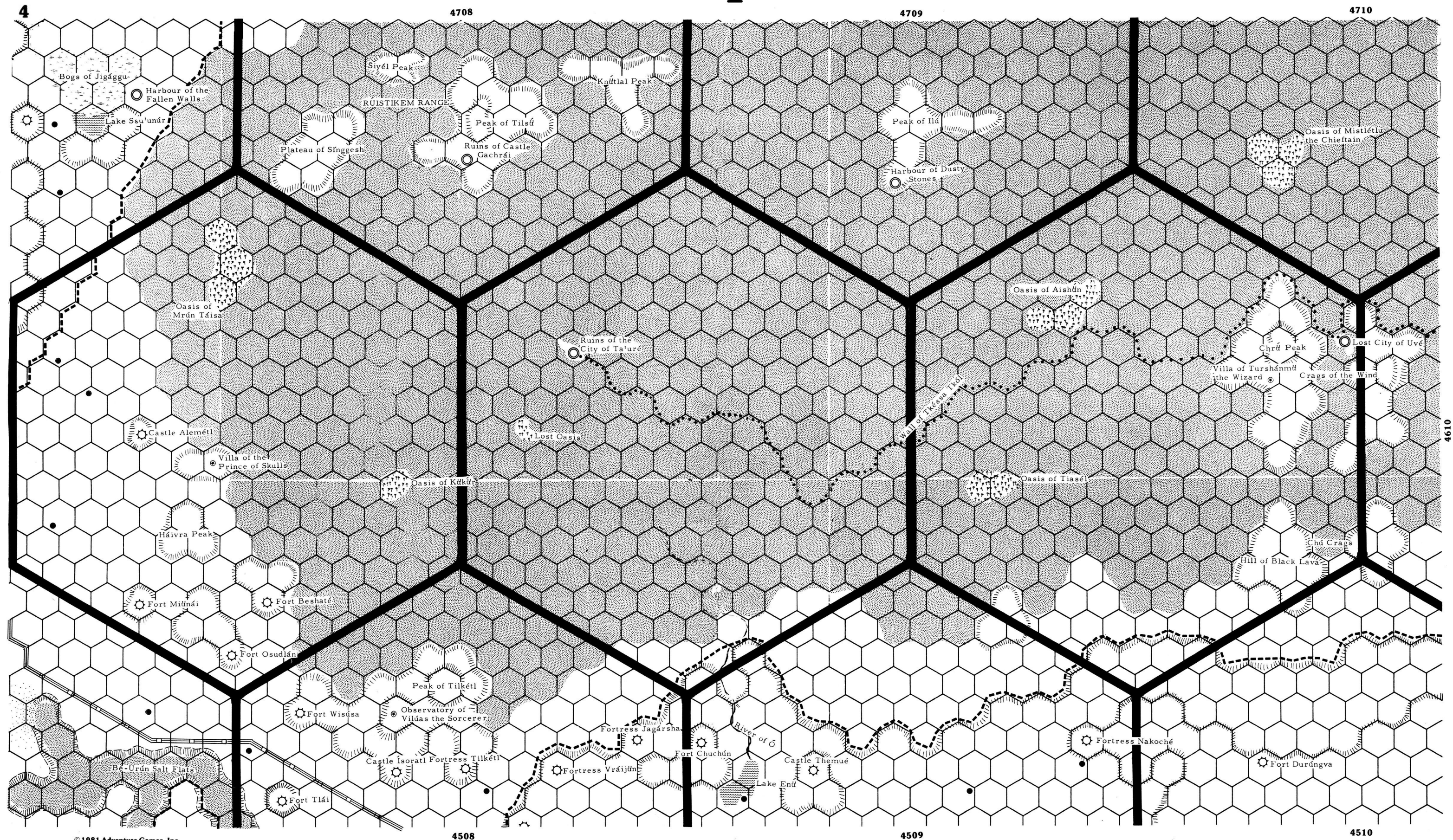
Map 2



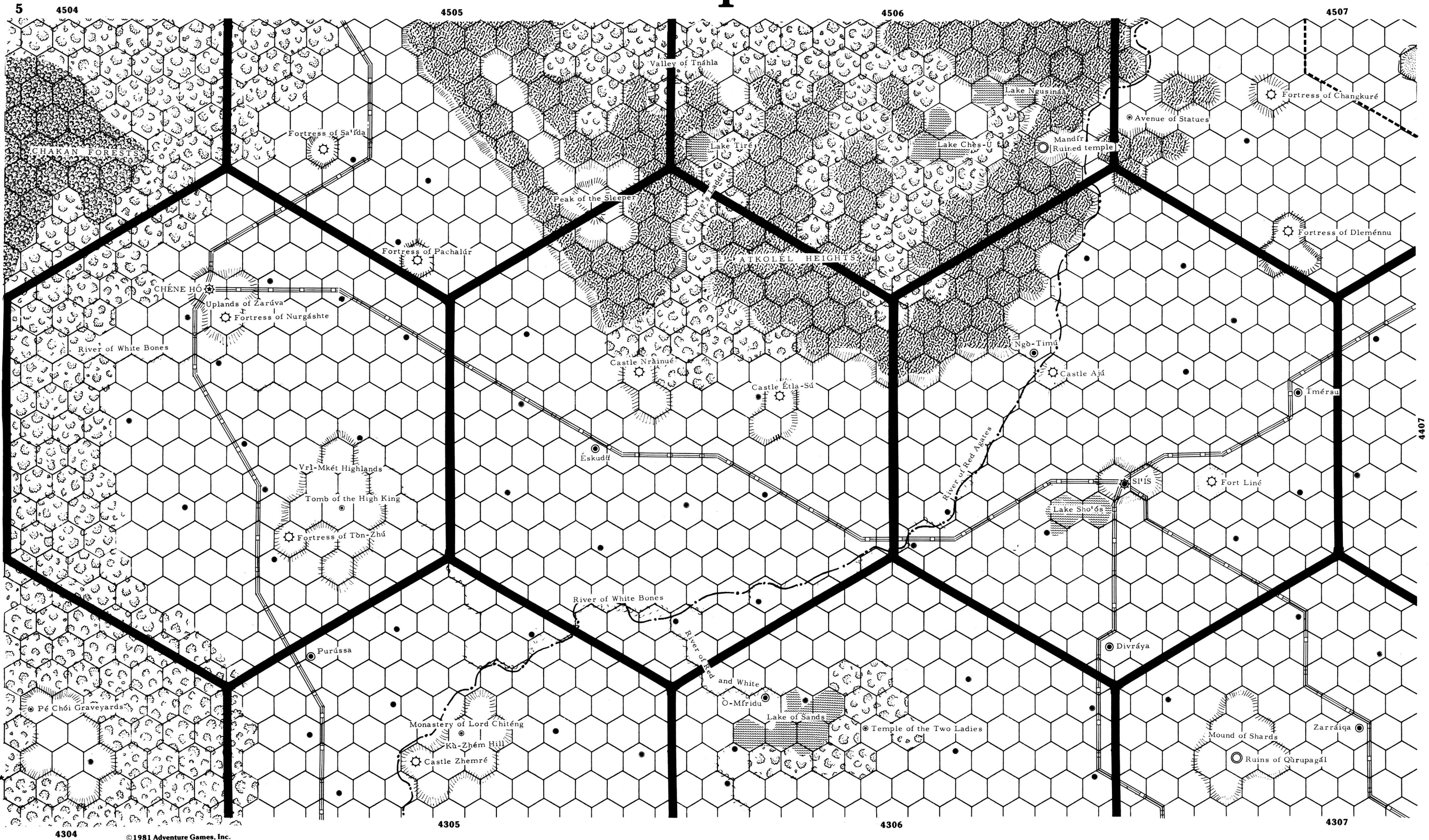
Map 3



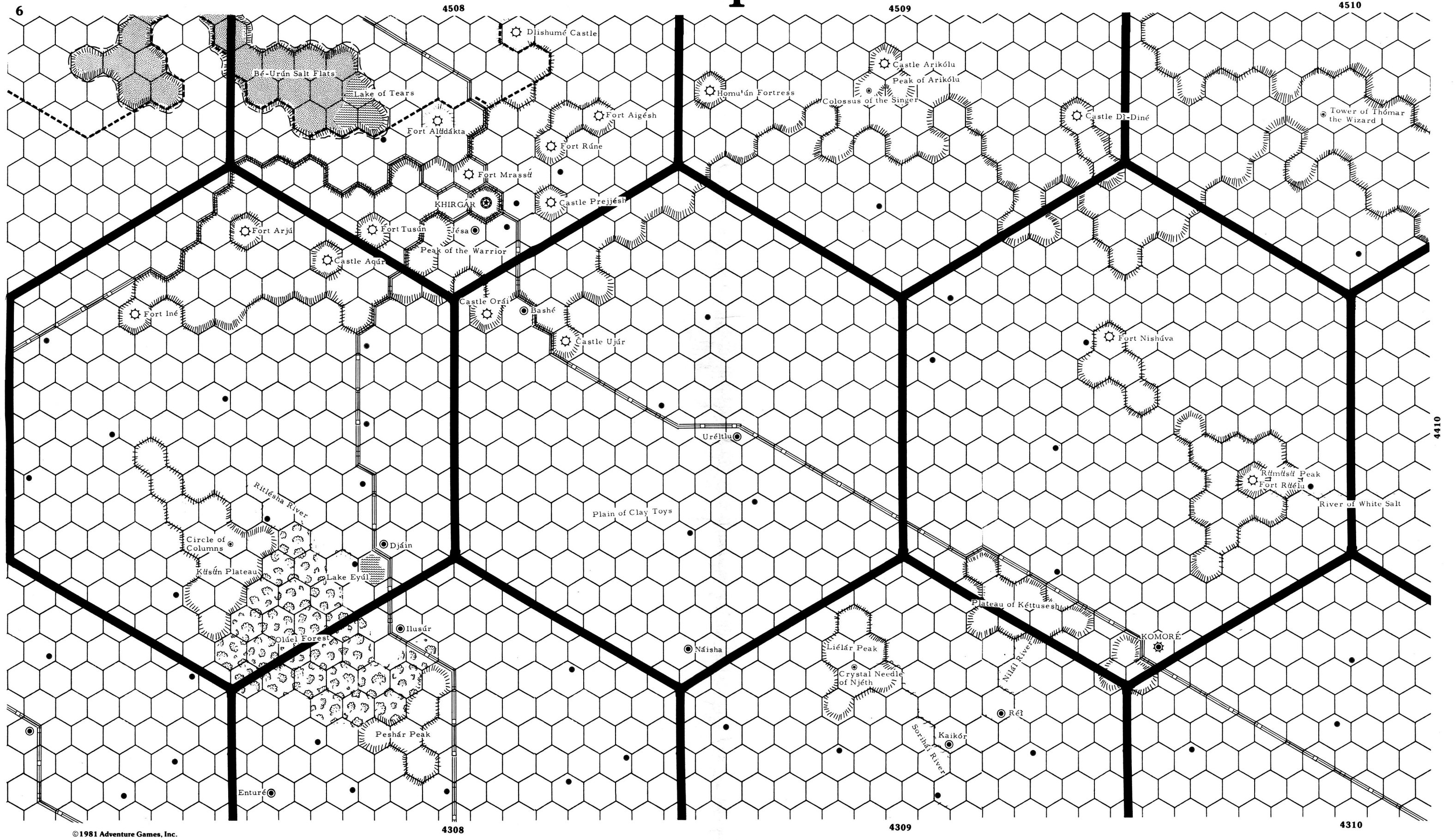
Map 4



Map 5



Map 6



Tekumel - Northwest Frontier Map Set - Complete Map of the Area

